

ROAD CLOSURE NOTICE



8, 9, AND 10 APRIL 2022

Dear Neighbour,

RE: Special Community Event Notice

Brisbane is hosting the annual Brisbane Cycling Festival presented by King St and Australian Unity Tour de Brisbane on the weekend of Friday 8 April to Sunday 10 April 2022. This is a bike ride event supporting the Prince Charles Hospital and its The Common Good initiative in order to raise funds and awareness for organ and tissue transplant research.

Local Council, State Government and Emergency Services have contributed to the detailed planning of our State's largest cycling event.

Please visit the website - www.tourdebrisbane.org/roads - to view the map and be aware of the changes to local traffic patterns and parking in your area. We encourage you to use GPS wayfinding to assist your travel on event day by using Apple Maps, Google Maps, or TomTom GPS services.

Mike Crawley

Director, NXsports Community Foundation

Major Traffic Changes

Road closures will be in place throughout Metropolitan Brisbane on Sunday 10 April 2022 to ensure competitor safety in accordance with the international event sanctioning.

There are curfews in place for participants and roads will open as the last rider passes each checkpoint.

GPS Wayfinding On Your Mobile Phone

All event road closures have been uploaded with the major wayfinding apps, including Apple Maps, Google Maps, Waze, and TomTom.

We encourage you to give extra time for travel and prepare your route using one of these services on your mobile in order to minimise delays.

Road Closures around Bowen Hills

Friday 5:00AM to Sunday 5:00PM

Gregory Terrace - between Exhibition Street and Costin Street

King Street - between Gregory Terrace and Carriage Street

Friday 1:30PM - 8:30PM

Gregory Terrace - between Exhibition Street and Costin Street

King Street - between Gregory Terrace and St Pauls Terrace

Alexandria Street - between Gregory Terrace and Brewers Street

Machinery Street - between Costin Street and Alexandria Street

Carriage Street - between King Street and Costin Street

Brewers Street - between Symes Street and Alexandria Street

Sunday 4:00AM - 2:00PM

Gregory Terrace - between Brookes Street and Brunswick Street

Brookes Street - between Hamilton Street and St Pauls Terrace

King Street - between Gregory Terrace and St Pauls Terrace

Alexandria Street - between Gregory Terrace and St Pauls Terrace

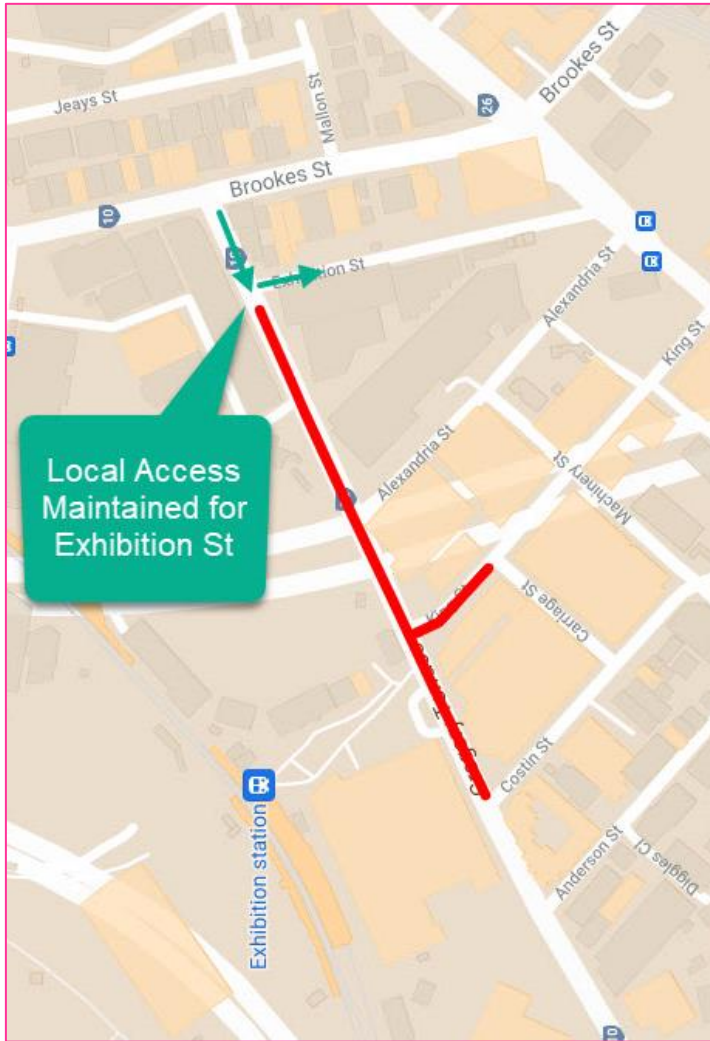
Exhibition Street - between Gregory Terrace and St Pauls Terrace

Machinery Street - between Costin Street and Alexandria Street

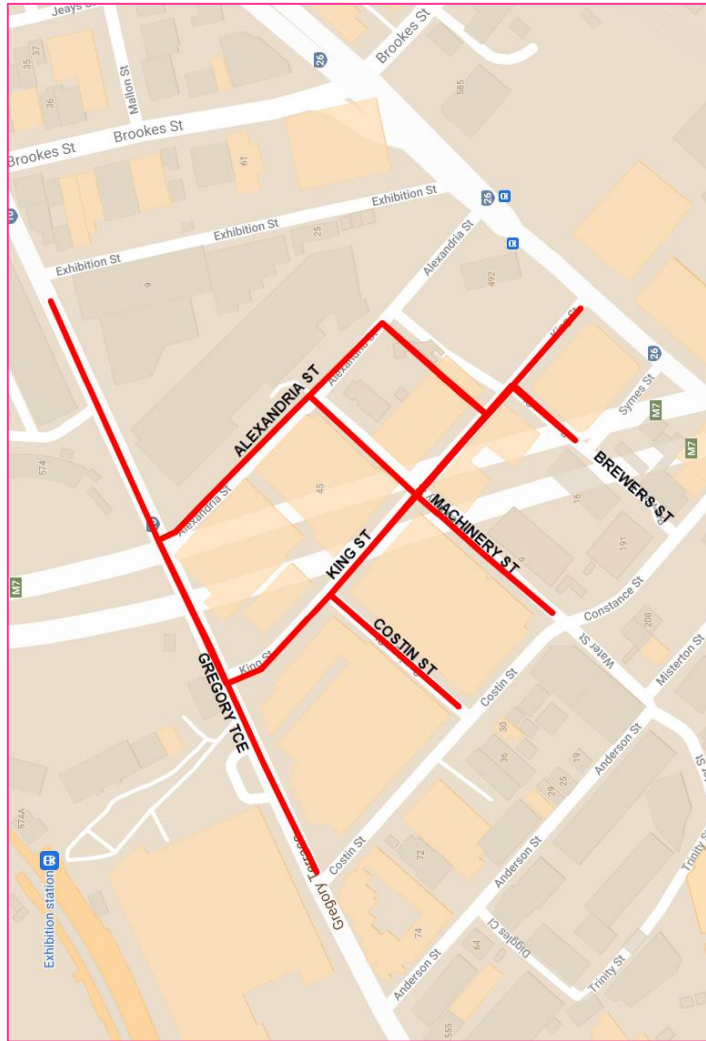
Carriage Street - between King Street and Costin Street

Road Closures around Bowen Hills

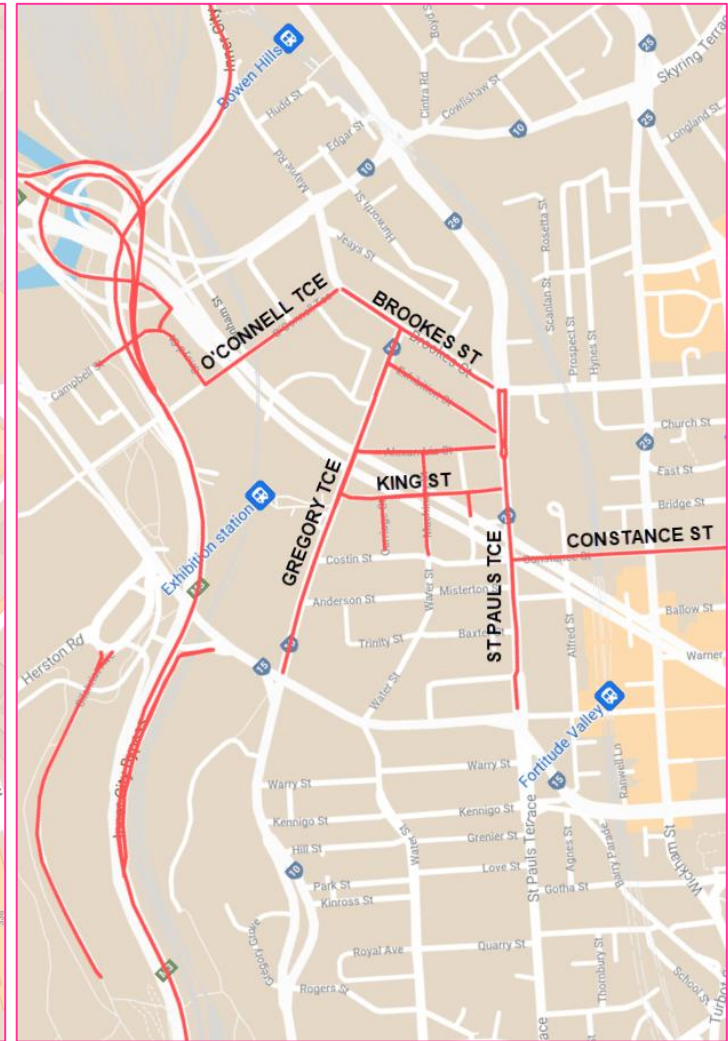
FRIDAY 8/4 AND SATURDAY 9/4



FRIDAY 9/4 - 1:30PM - 8:30PM



SUNDAY 10/4 - 4:00AM - 2:00PM



For a full zoomable map, visit www.tourdebrisbane.org/roads.

Event Day Travel

We kindly ask that you plan ahead for your travel and review the planned changes to traffic conditions and road closures.

This event includes a significant police presence and traffic control operation. Residents directly on the course route are asked to call 07 3124 6099 for travel assistance prior to the event and in advance of departure.

Public Transport

For information regarding public transport including changes to services normally using the Southeast Busway, King George Square, and Inner Northern Busway, visit www.translink.com.au

Further Information

Further information including a detailed map and road closure listing for residents and businesses can be found on our website:

www.tourdebrisbane.org/roads

Contact Details

For any enquiries, please get in touch

p: 07 3124 6099 e: tourdebrisbane@nxsports.org

Thank you to our partners for making this event possible

